

















Felling Phases

- Min. intervention
- Retained Conifers
- 2008-2011



**Forestry Commission
Scotland
Lorne Forest District**

Taynuilt Forest Design Plan
Glen Nant
Scale: 1:10,206

 FDP Extent	 Loch Eive Woods SAC	 Sub-compartments	Ref. Letter Species & Planting Year
 Viewpoints	 Ancient Woodland Sites	 Coupe Boundary	Coupe Number & Year
 Scheduled Ancient Monument	 Recreation Sites		
 Unscheduled Ancient Monument	 Walks + Cycleways		
 Locally Identified Archaeology	 Forest Roads (Existing)		
 Conservation Points			
 Water Supply Points			
 Powerline (overhead)			

0 125 250 500 750 Meters

This map is reproduced from Ordnance Survey material, with the permission of Ordnance Survey, on behalf of the Controller of Her Majesty's Stationery Office. © Crown Copyright. Unauthorised reproduction infringes Crown Copyright and may lead to prosecution or civil proceedings. Forestry Commission. Licence No. 100025498. Published 2007